






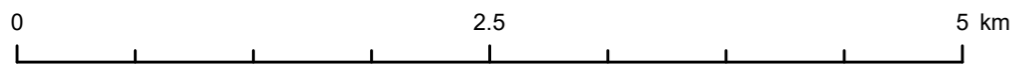


KEY

-  Site Boundary
-  Power, Capture and Compressor Site
-  Water Connection Corridors
-  CO₂ Export Pipeline
- BGS Superficial Aquifer**
-  Secondary Aquifer - A
-  Secondary Aquifer - Undifferentiated
-  Unproductive Strata



This drawing has been produced for the use of AECOMs client. It may not be used, modified or relied upon by third parties, except as agreed by AECOM or as required by law. AECOM accepts no responsibility, and denies any liability whatsoever, to any party that uses or relies upon this drawing without AECOMs express written consent. All dimensions are indicative and in metres unless otherwise noted. Do not scale this document.